



Electoral Region


SOUTHERN METROPOLITAN

Area: 232.69 sq km


Legend


 District Boundary


 Municipality Boundary


 Locality Boundary


Map Symbols


 Freeway


 Main Road


 Collector Road

 Road

 Railway

 River/Creek

 Lake

 Park & Reserve

Data sets for alignment

Locality as at March, 2013

Property grid as at April, 2013

